

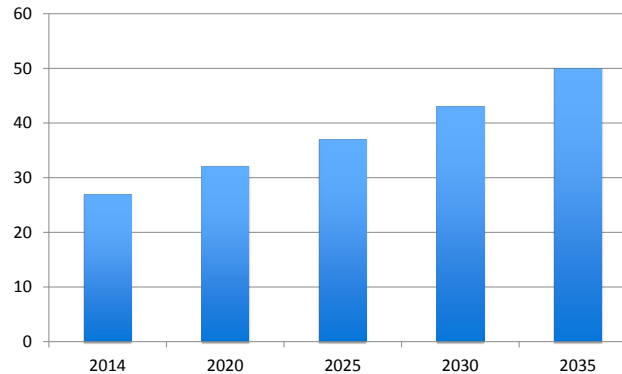
WELCOME to the first of two open houses for the Central Colorado Regional Airport (AEJ) Master Plan. The open house is intended to be an informative session for the community regarding the planned future of your airport.



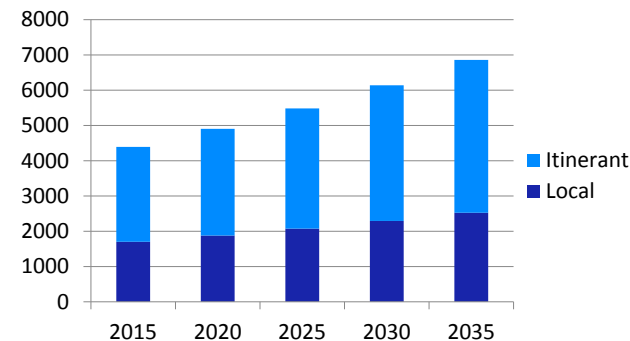
STATION TWO: AVIATION FORECAST

This station presents an overview of the Forecast Analysis. The analysis concluded that a status quo/slow growth scenario best suits the future growth AEJ. Operations and based aircraft are anticipated to increase based upon the continued growth of Chaffee County, strong tourist market, and transportation network access.

Based Aircraft Forecast



Operations Forecast



STATION THREE: INVENTORY & FACILITY REQUIREMENTS

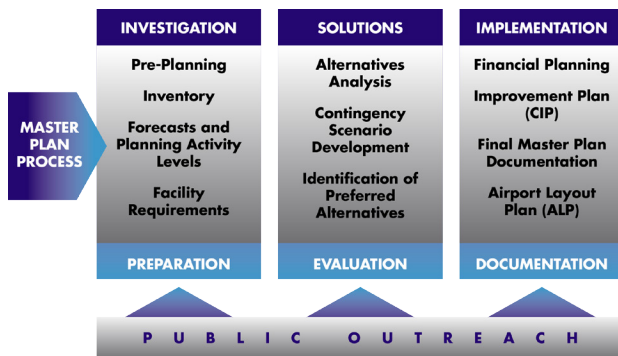
A detailed inventory of existing airport facilities was collected as the initial step of the Master Plan. Following the completion of the aviation activity forecast, an analysis of the existing facilities was done to determine what facilities would be required to meet the projected forecast. This station illustrates the recommended facilities including apron space; aircraft parking and storage; runway length and orientation; and auto parking, airport support equipment and facilities.



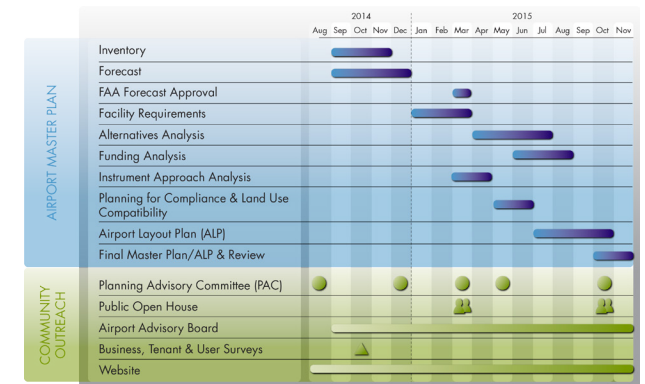
STATION ONE: OVERVIEW & OUTREACH

This station provides a brief description of the overall Master Plan process, airport overview, AEJ's national reach, and economic impact.

The Master Plan was kicked-off in Fall 2014 and we are currently wrapping up the investigation phase.



STATION FOUR: SCHEDULE AND NEXT STEPS



Thank you for your participation! Questions and comments are encouraged.

WWW.BUENAVISTACO.GOV/2144/AIRPORT
(Follow the airport master plan link for information and to submit comments.)